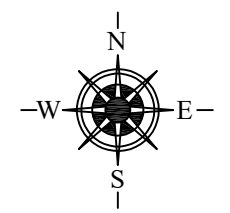


PRIMARY ROAD SYSTEM IS 15.01 MILES
 LOCAL ROAD SYSTEM IS 45.37 MILES

RIDGEWAY TWP

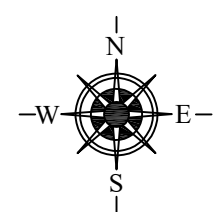
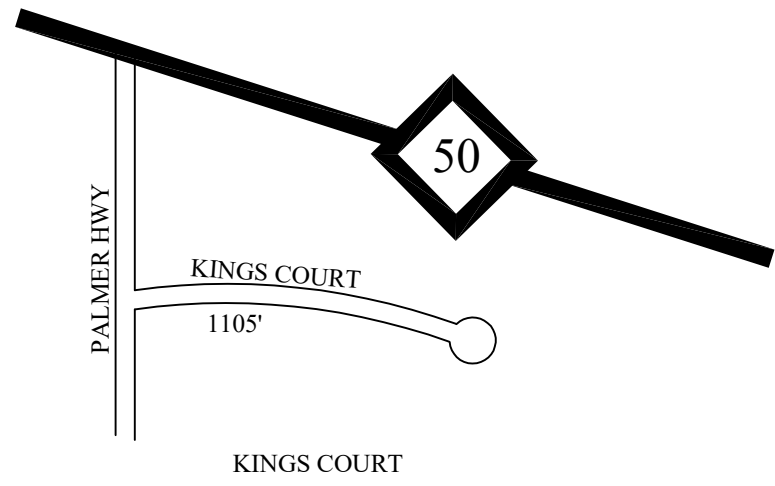


32 | 33
5 | 4

33 | 34
4 | 3

- COUNTY LINE
- CORPORATE LIMITS
- STATE TRUNKLINE
- COUNTY PRIMARY
- COUNTY LOCAL
- AJACENT COUNTY
- CITY OR VILLAGE STREETS

TOTAL FEET 1105' EQUALS 0.21 MILES



TOWNSHIP RIDGEWAY
 SECTION 4 T 6S R 5E
 COUNTY LENAWEE 46

5 | 4
8 | 9

4 | 3
9 | 10

SHEET 73