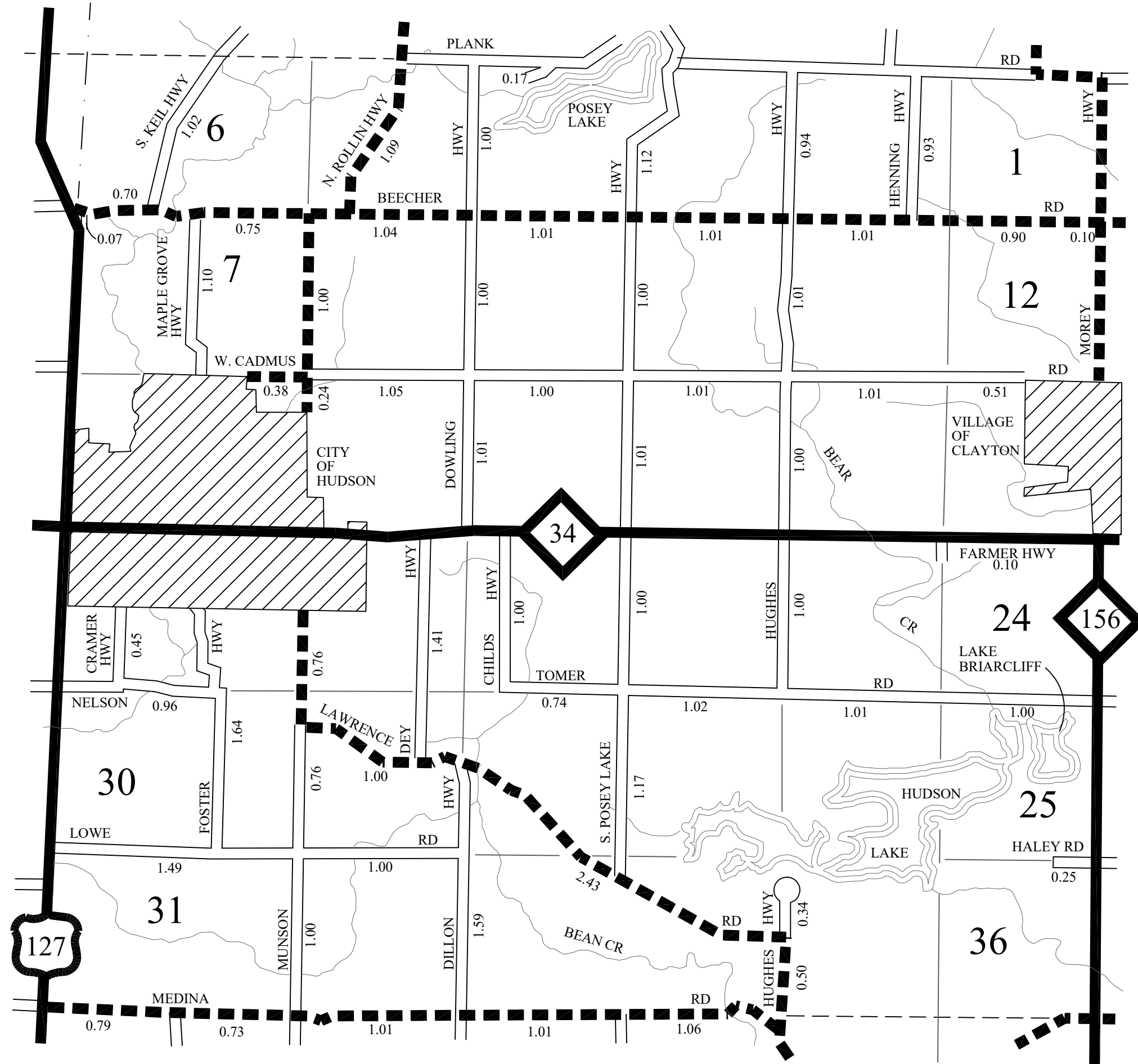
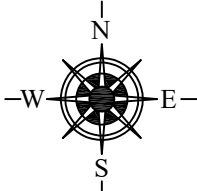


- COUNTY LINE
- CORPORATE LIMITS
- STATE TRUNKLINE
- COUNTY PRIMARY
- COUNTY LOCAL
- AJACENT COUNTY
- CITY OR VILLAGE STREETS

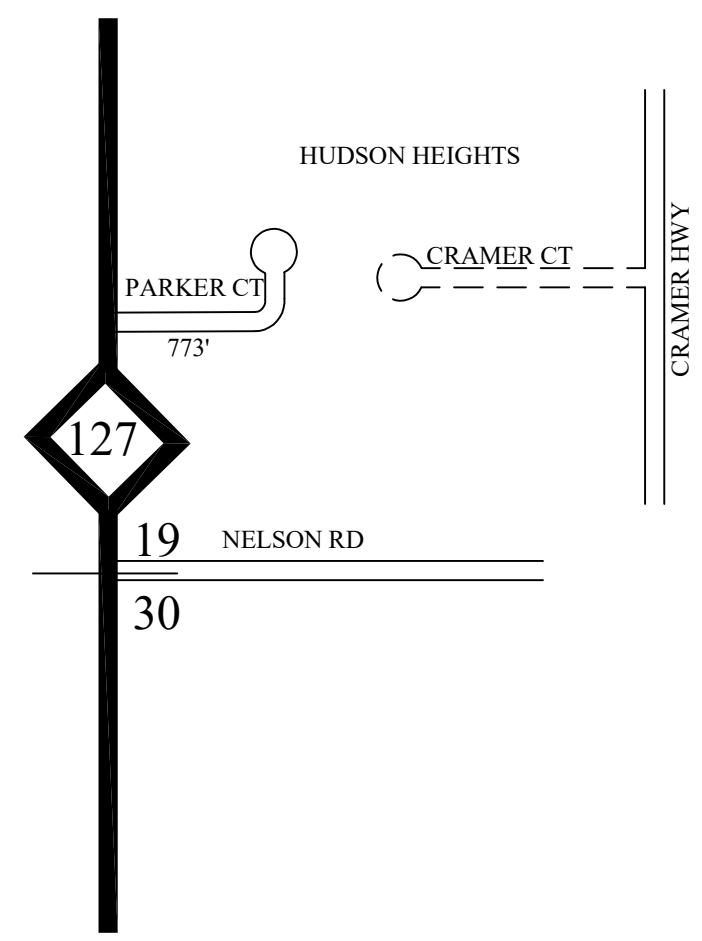
PRIMARY ROAD SYSTEM IS 18.59 MILES
 LOCAL ROAD SYSTEM IS 35.82 MILES

HUDSON TWP

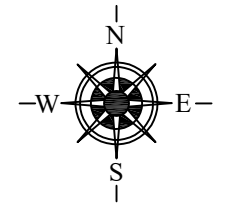


- COUNTY LINE
- CORPORATE LIMITS
- STATE TRUNKLINE
- COUNTY PRIMARY
- COUNTY LOCAL
- AJACENT COUNTY
- CITY OR VILLAGE STREETS

TOTAL FEET 773' EQUALS 0.15 MILES



19	20
30	29



TOWNSHIP HUDSON

SECTION 19 T 7S R 1E

COUNTY LENAWEE 46

SHEET 75