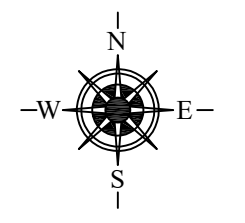


- COUNTY LINE
- CORPORATE LIMITS
- STATE TRUNKLINE
- COUNTY PRIMARY
- COUNTY LOCAL
- AJACENT COUNTY
- CITY OR VILLAGE STREETS

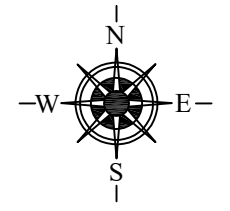
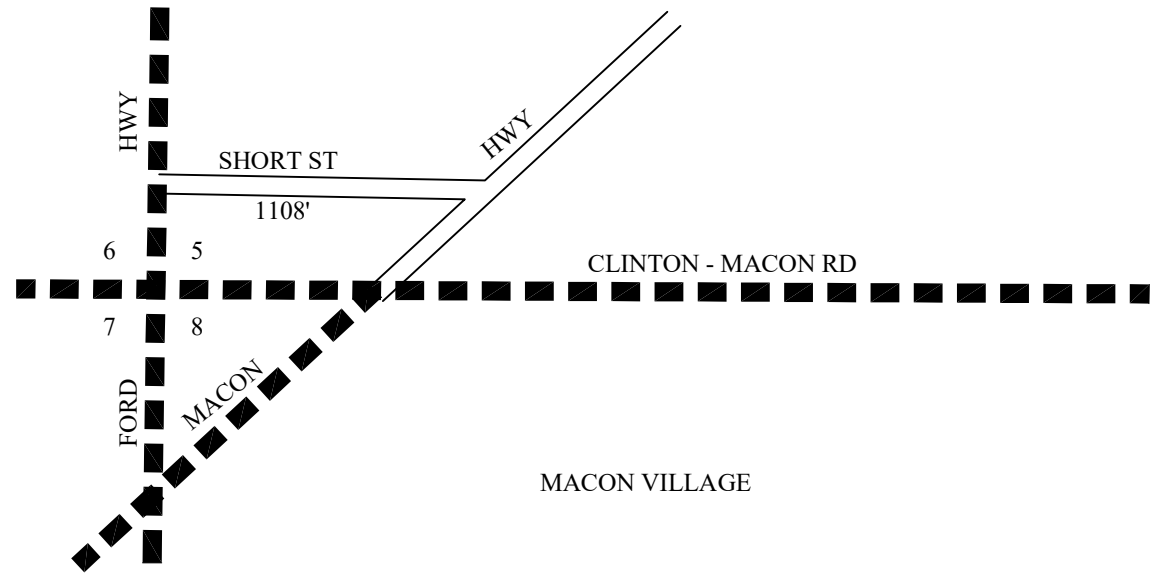
PRIMARY ROAD SYSTEM IS 32.45 MILES
 LOCAL ROAD SYSTEM IS 38.96 MILES

MACON TWP



- COUNTY LINE
- CORPORATE LIMITS
- STATE TRUNKLINE
- COUNTY PRIMARY
- COUNTY LOCAL
- AJACENT COUNTY
- CITY OR VILLAGE STREETS

TOTAL FEET 1108' EQUALS 0.21 MILES



TOWNSHIP MACON
 SECTION 5 T 5S R 5E
 COUNTY LENAWEE 46

SHEET 37